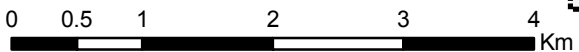
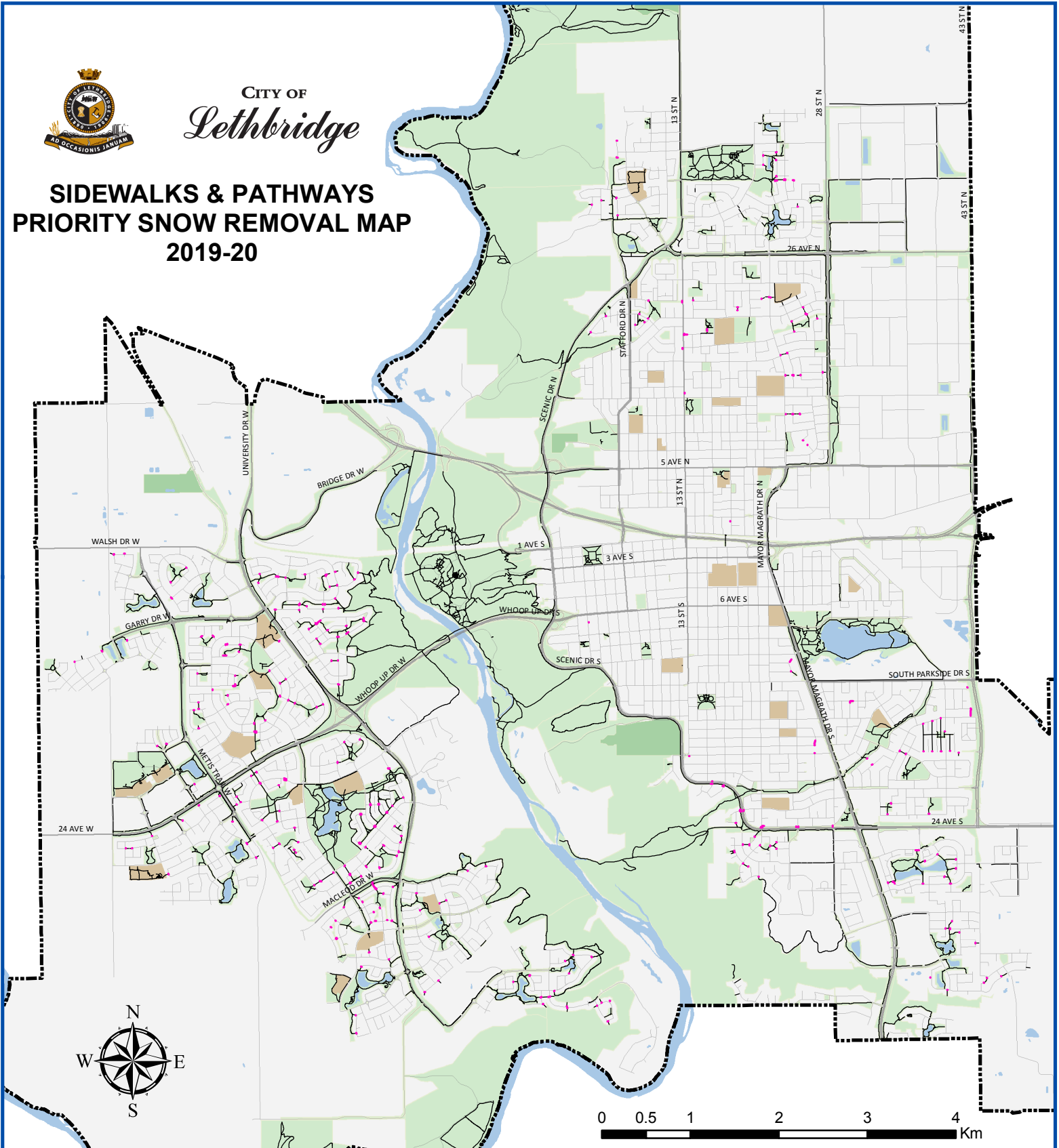






CITY OF
Lethbridge




SIDEWALKS & PATHWAYS PRIORITY SNOW REMOVAL MAP 2019-20



Priority

-  4 - Walkways
-  All other trails & pathways

Green Spaces

-  Cemetery
-  Schools
-  All other parks & green spaces

This map is illustrative only.

The City of Lethbridge offers this information in good faith, but makes no warranty or representation, expressed or implied, with regard to the correctness, accuracy and/or reliability of this data.

Source of Information: City of Lethbridge Geographical Information System Data - compiled from field survey data and historical records.

All rights reserved. No part of this map may be reproduced in any form or by any means without written consent from the City of Lethbridge.

©2019, City of Lethbridge, AB Canada